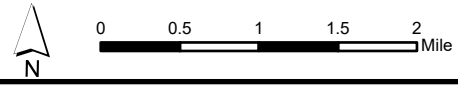
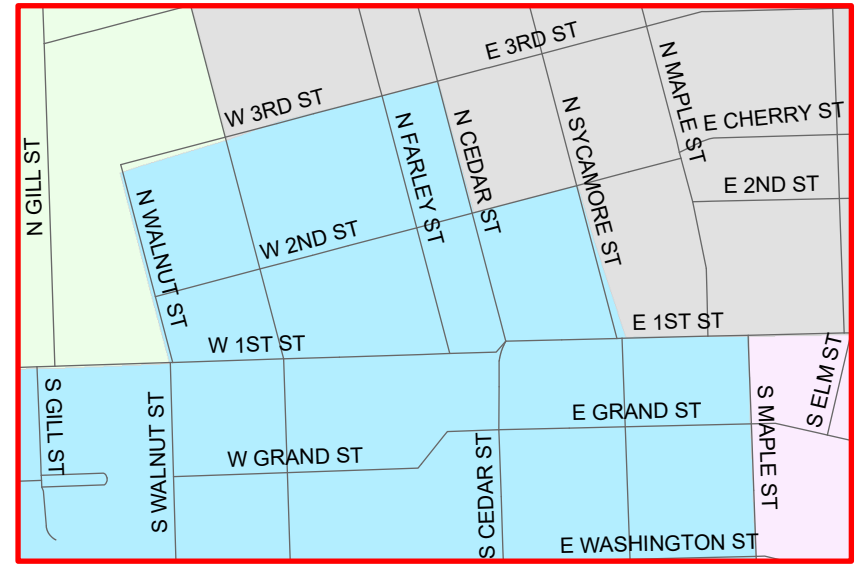
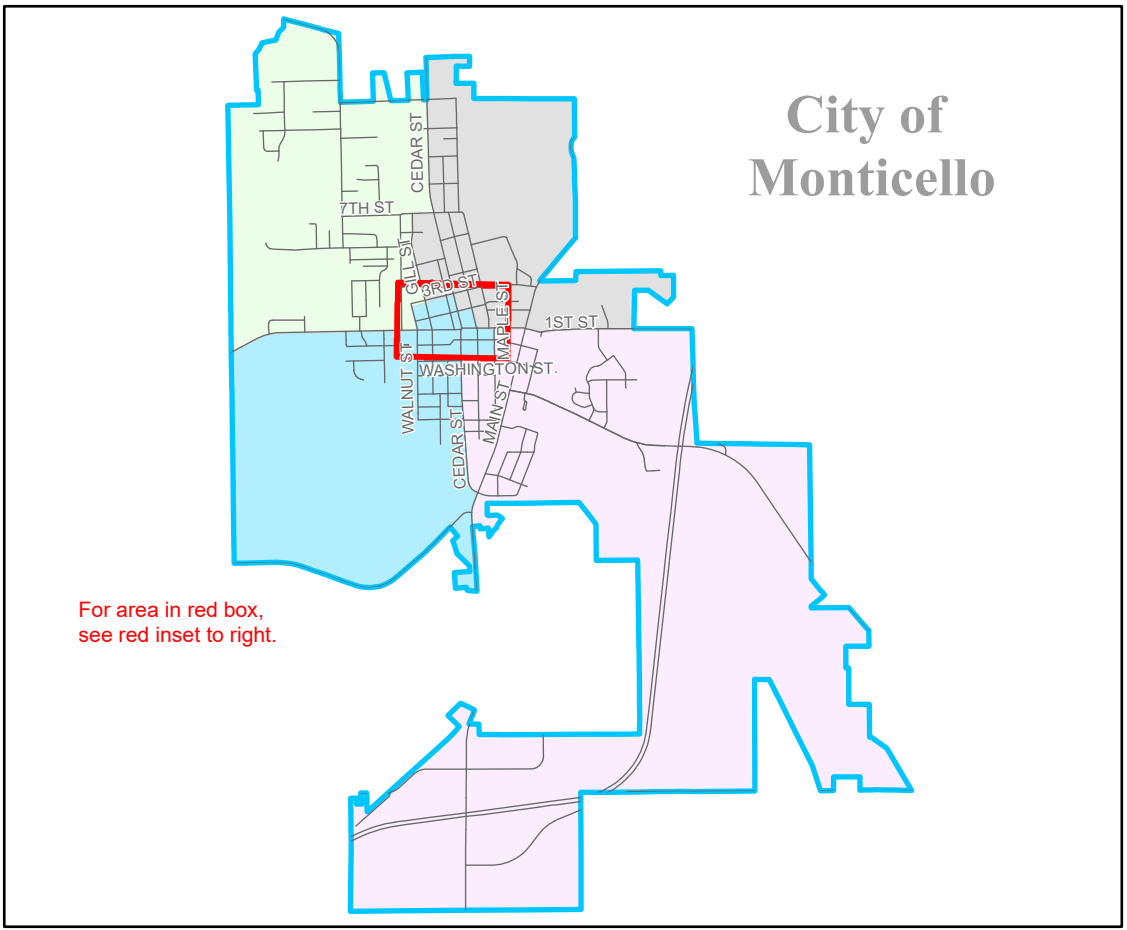
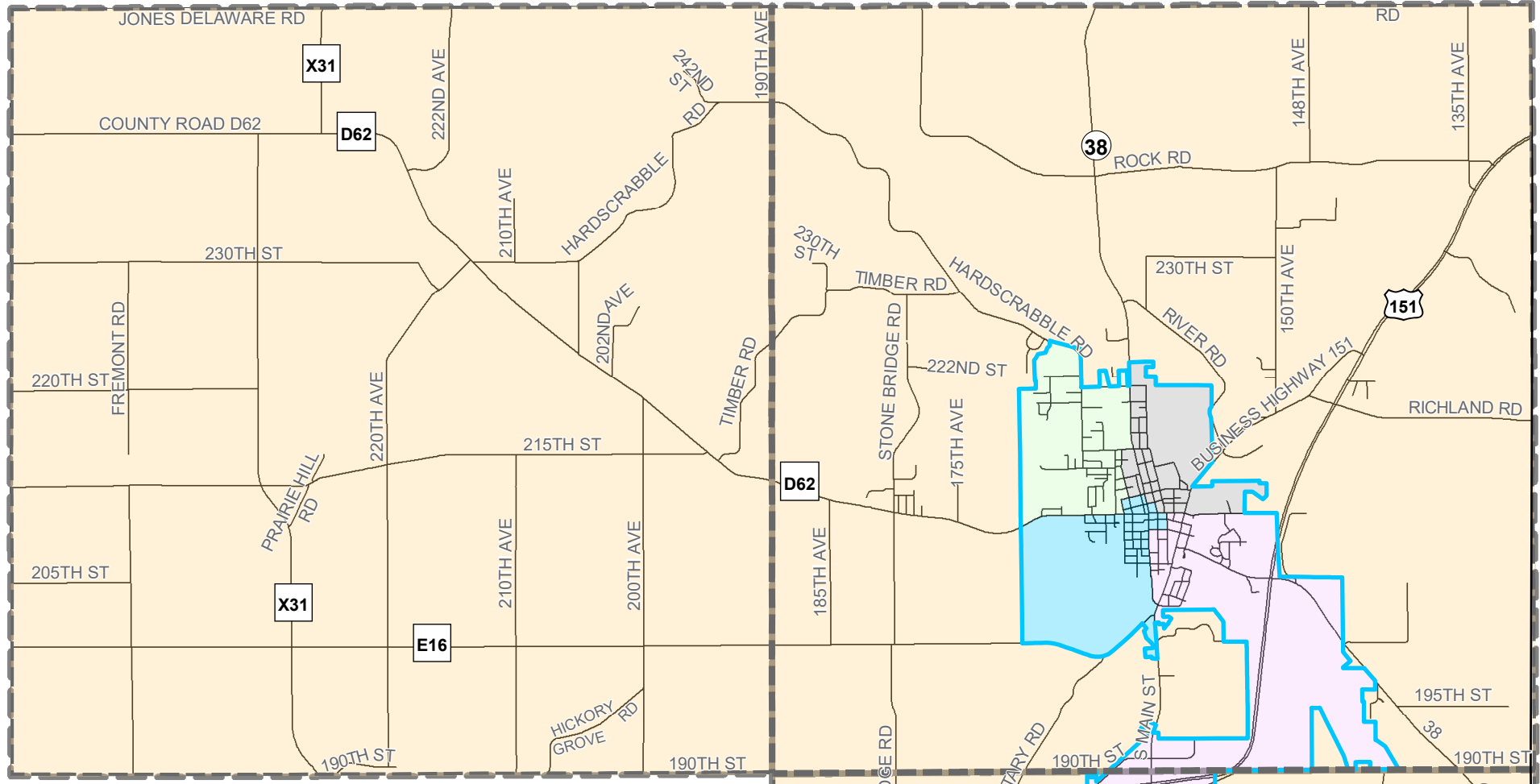


Monticello POLLING CENTER



- Legend:**
- Castle Grove / Lovell / Wayne
 - Monticello 1
 - Monticello 2
 - Monticello 3
 - Monticello 4
 - Roads
 - Monticello City Limits
 - Townships



This map was produced from data maintained in the Jones County Geographic Information System by Jones County GIS. For further information regarding maps, data sources or the availability of GIS products and services, please contact the Jones County GIS at: gis@jonescountyiowa.gov

This map does not represent a survey. No liability is assumed for the accuracy of the data delineated herein, either expressed or implied by Jones County or its employees. This map is compiled from official records, including plats, surveys, recorded deeds, and contracts, and only contains information required for local government purposes. See the recorded documents for more detailed legal information.

Precincts Effective January 15, 2022